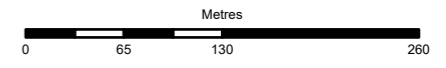


- Legend**
- | | |
|--|---|
| Order Limits | ● Mesolithic |
| Non-Designated Heritage Assets | ● Iron Age |
| Palaeolithic | ● Prehistoric |
| Mesolithic | ● Roman |
| Neolithic | ● Early medieval |
| Bronze Age | ● Medieval |
| Iron Age | ● Post-medieval |
| Prehistoric | ● 19th century |
| Romano-British | ● Modern |
| Anglo-Saxon | ● Undated |
| Medieval | |
| Post-medieval | |
| 19th century | |
| Modern | |
| Undated | |

Coordinate System: British National Grid

Contains Ordnance Survey data © Crown Copyright and database right 2023.
 Contains HER data © Tees Archaeology
 Contains HER data © Durham County Council



P01.01	26/01/24	OD	--	--	--
Rev	Date	By	Chkd	Appd	Authd
Client					



Project Name
Byers Gill Solar

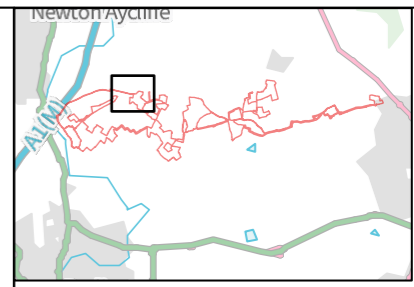
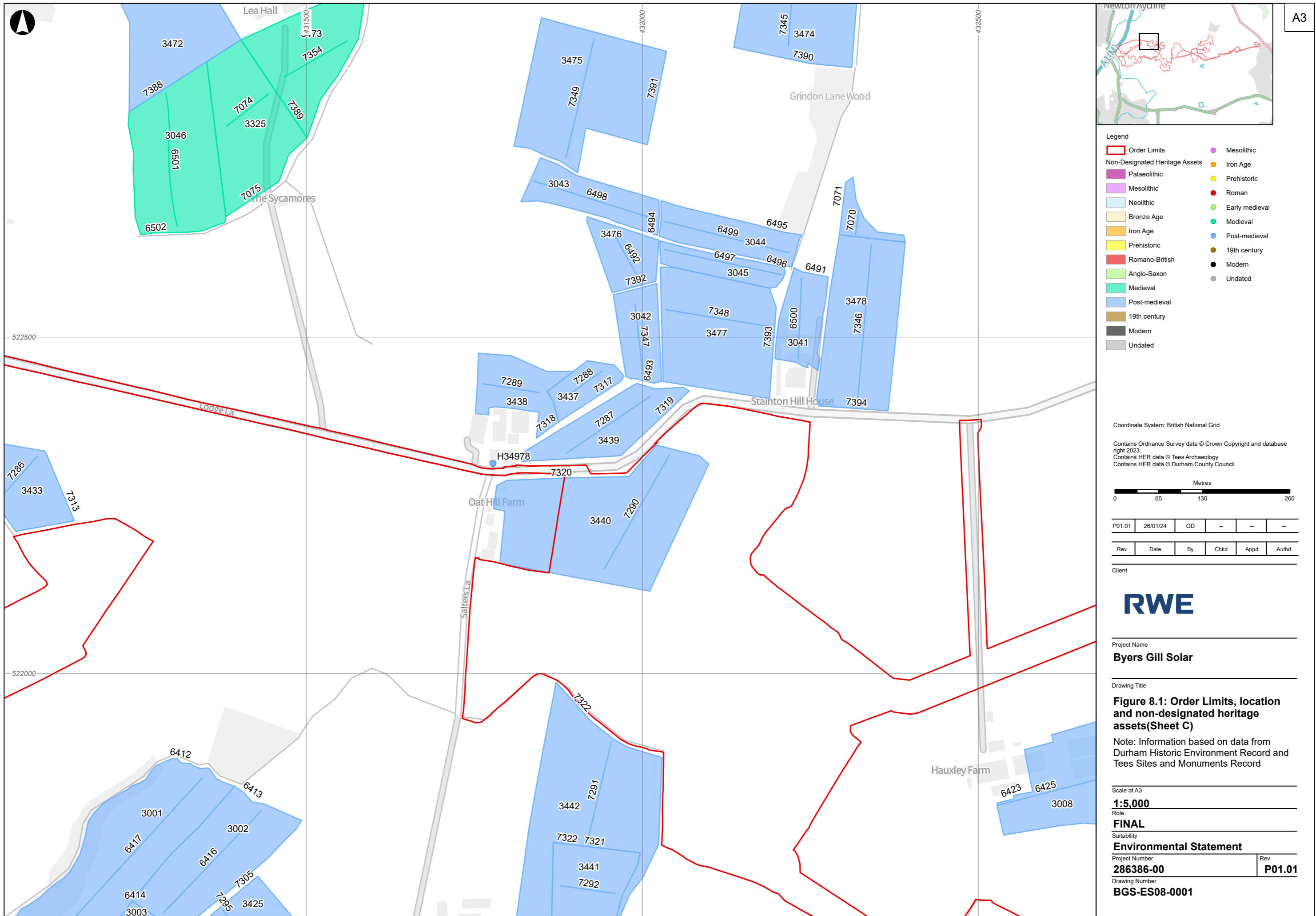
Drawing Title
Figure 8.1: Order Limits, location and non-designated heritage assets(Sheet A)

Note: Information based on data from Durham Historic Environment Record and Tees Sites and Monuments Record

Scale at A3
1:5,000

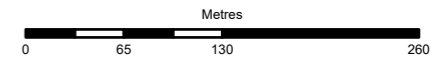
Role
FINAL

Sustainability	
Environmental Statement	
Project Number 286386-00	Rev P01.01
Drawing Number BGS-ES08-0001	



- Legend**
- Order Limits
 - Palaeolithic
 - Mesolithic
 - Neolithic
 - Bronze Age
 - Iron Age
 - Prehistoric
 - Romano-British
 - Anglo-Saxon
 - Medieval
 - Post-medieval
 - 19th century
 - Modern
 - Undated
 - Mesolithic
 - Iron Age
 - Prehistoric
 - Roman
 - Early medieval
 - Medieval
 - Post-medieval
 - 19th century
 - Modern
 - Undated

Coordinate System: British National Grid
 Contains Ordnance Survey data © Crown Copyright and database right 2023.
 Contains HER data © Tees Archaeology
 Contains HER data © Durham County Council



P01.01	26/01/24	OD	--	--	--
Rev	Date	By	Chkd	Appd	Authd

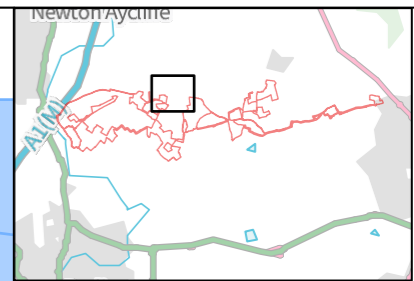
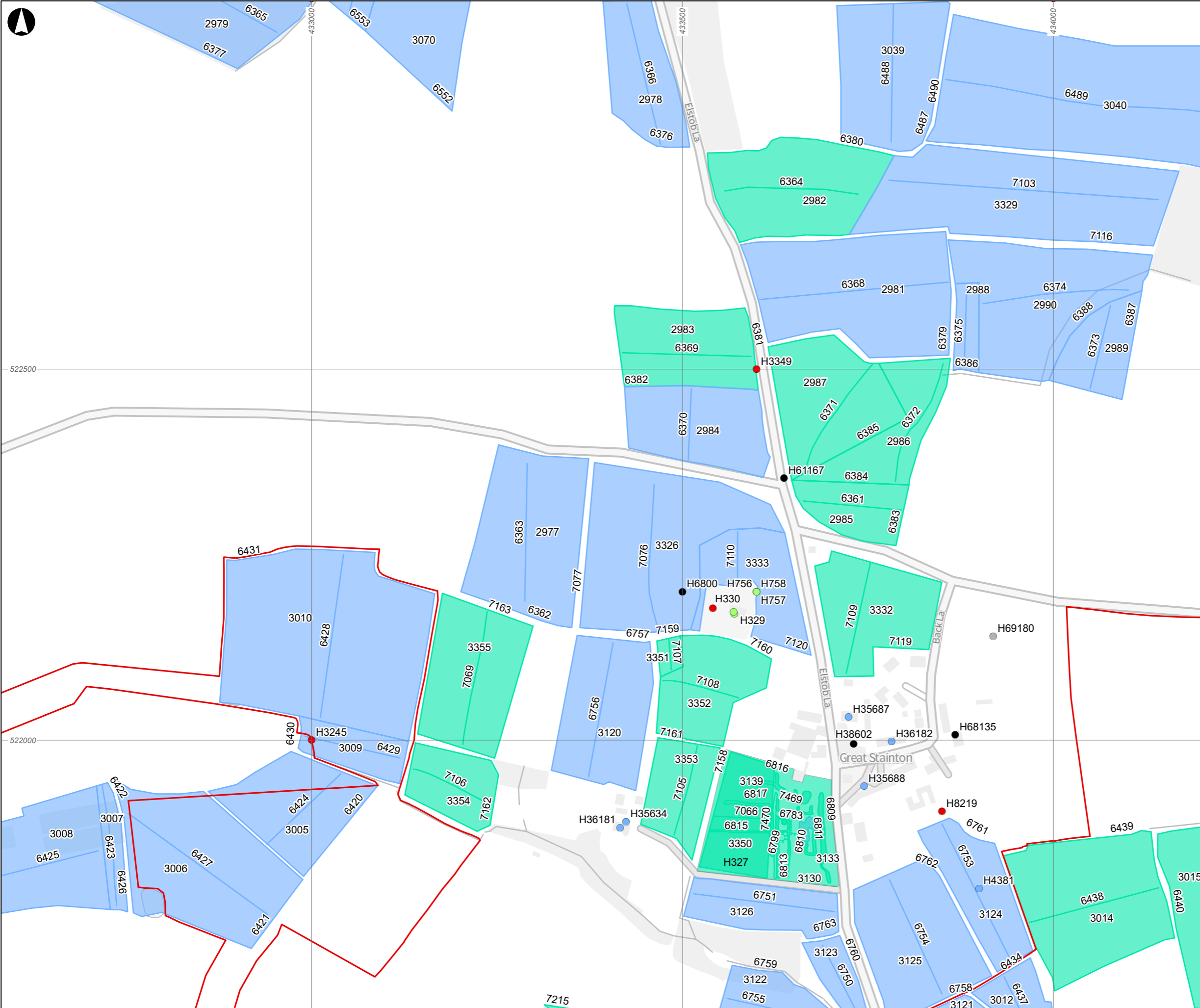
Client
RWE

Project Name
Byers Gill Solar

Drawing Title
Figure 8.1: Order Limits, location and non-designated heritage assets(Sheet C)
 Note: Information based on data from Durham Historic Environment Record and Tees Sites and Monuments Record

Scale at A3
1:5,000
 Role
FINAL
 Suitability
Environmental Statement
 Project Number
286386-00
 Drawing Number
BGS-ES08-0001

Rev	P01.01
-----	--------



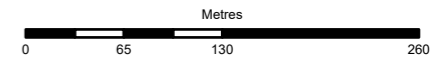
A3

26/01/2024 08:20

- Legend**
- Order Limits
 - Mesolithic
 - Iron Age
 - Palaeolithic
 - Prehistoric
 - Neolithic
 - Romano-British
 - Bronze Age
 - Iron Age
 - Prehistoric
 - Anglo-Saxon
 - Medieval
 - Post-medieval
 - 19th century
 - Modern
 - Undated
 - Mesolithic
 - Iron Age
 - Prehistoric
 - Roman
 - Early medieval
 - Medieval
 - Post-medieval
 - 19th century
 - Modern
 - Undated

Coordinate System: British National Grid

Contains Ordnance Survey data © Crown Copyright and database right 2023.
 Contains HER data © Tees Archaeology
 Contains HER data © Durham County Council



P01.01	26/01/24	OD	--	--	--
Rev	Date	By	Chkd	Appd	Authd

Client

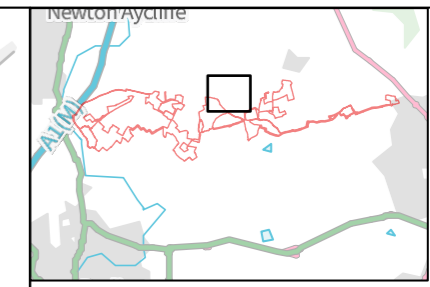
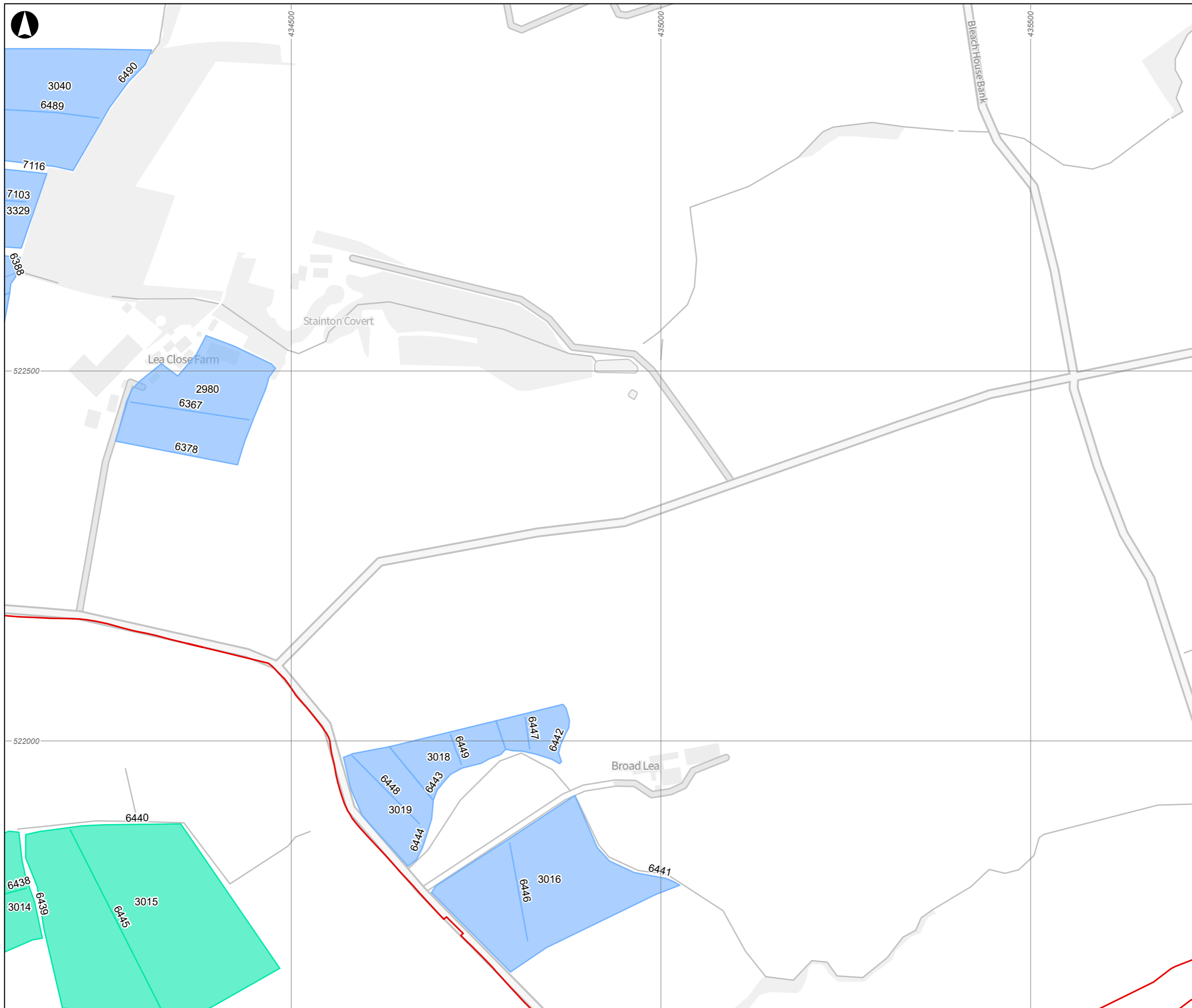


Project Name
Byers Gill Solar

Drawing Title
Figure 8.1: Order Limits, location and non-designated heritage assets(Sheet D)

Note: Information based on data from Durham Historic Environment Record and Tees Sites and Monuments Record

Scale at A3	
1:5,000	
Role	
FINAL	
Suitability	
Environmental Statement	
Project Number	Rev
286386-00	P01.01
Drawing Number	
BGS-ES08-0001	



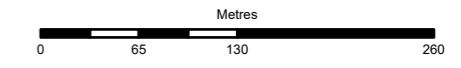
A3

26/01/2024 08:21

- Legend**
- | | |
|---|---|
| Order Limits | ● Mesolithic |
| Palaeolithic | ● Iron Age |
| Mesolithic | ● Prehistoric |
| Neolithic | ● Roman |
| Bronze Age | ● Early medieval |
| Iron Age | ● Medieval |
| Prehistoric | ● Post-medieval |
| Romano-British | ● 19th century |
| Anglo-Saxon | ● Modern |
| Medieval | ● Undated |
| Post-medieval | |
| 19th century | |
| Modern | |
| Undated | |

Coordinate System: British National Grid

Contains Ordnance Survey data © Crown Copyright and database right 2023.
 Contains HER data © Tees Archaeology
 Contains HER data © Durham County Council



P01.01	26/01/24	OD	--	--	--
Rev	Date	By	Chkd	Appd	Authd

Client



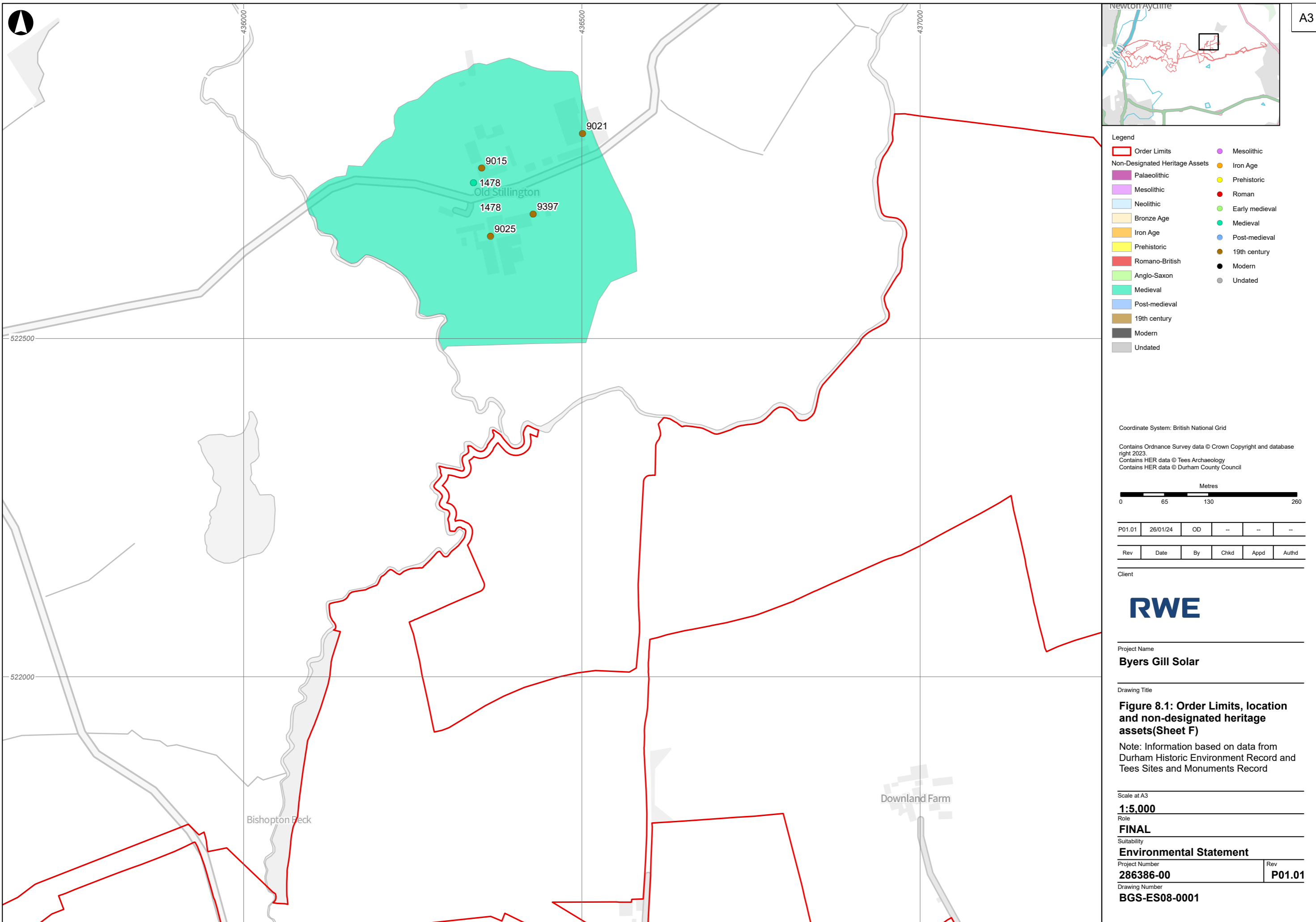
Project Name
Byers Gill Solar

Drawing Title
Figure 8.1: Order Limits, location and non-designated heritage assets(Sheet E)

Note: Information based on data from Durham Historic Environment Record and Tees Sites and Monuments Record

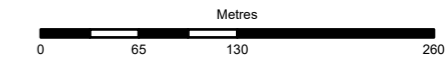
Scale at A3
1:5,000
 Role
FINAL
 Suitability
Environmental Statement

Project Number 286386-00	Rev P01.01
Drawing Number BGS-ES08-0001	



- Legend**
- Order Limits
 - Non-Designated Heritage Assets
 - Palaeolithic
 - Mesolithic
 - Neolithic
 - Bronze Age
 - Iron Age
 - Prehistoric
 - Romano-British
 - Anglo-Saxon
 - Medieval
 - Post-medieval
 - 19th century
 - Modern
 - Undated
 - Mesolithic
 - Iron Age
 - Prehistoric
 - Roman
 - Early medieval
 - Medieval
 - Post-medieval
 - 19th century
 - Modern
 - Undated

Coordinate System: British National Grid
 Contains Ordnance Survey data © Crown Copyright and database right 2023.
 Contains HER data © Tees Archaeology
 Contains HER data © Durham County Council



P01.01	26/01/24	OD	--	--	--
Rev	Date	By	Chkd	Appd	Authd

Client

RWE

Project Name
Byers Gill Solar

Drawing Title
Figure 8.1: Order Limits, location and non-designated heritage assets(Sheet F)

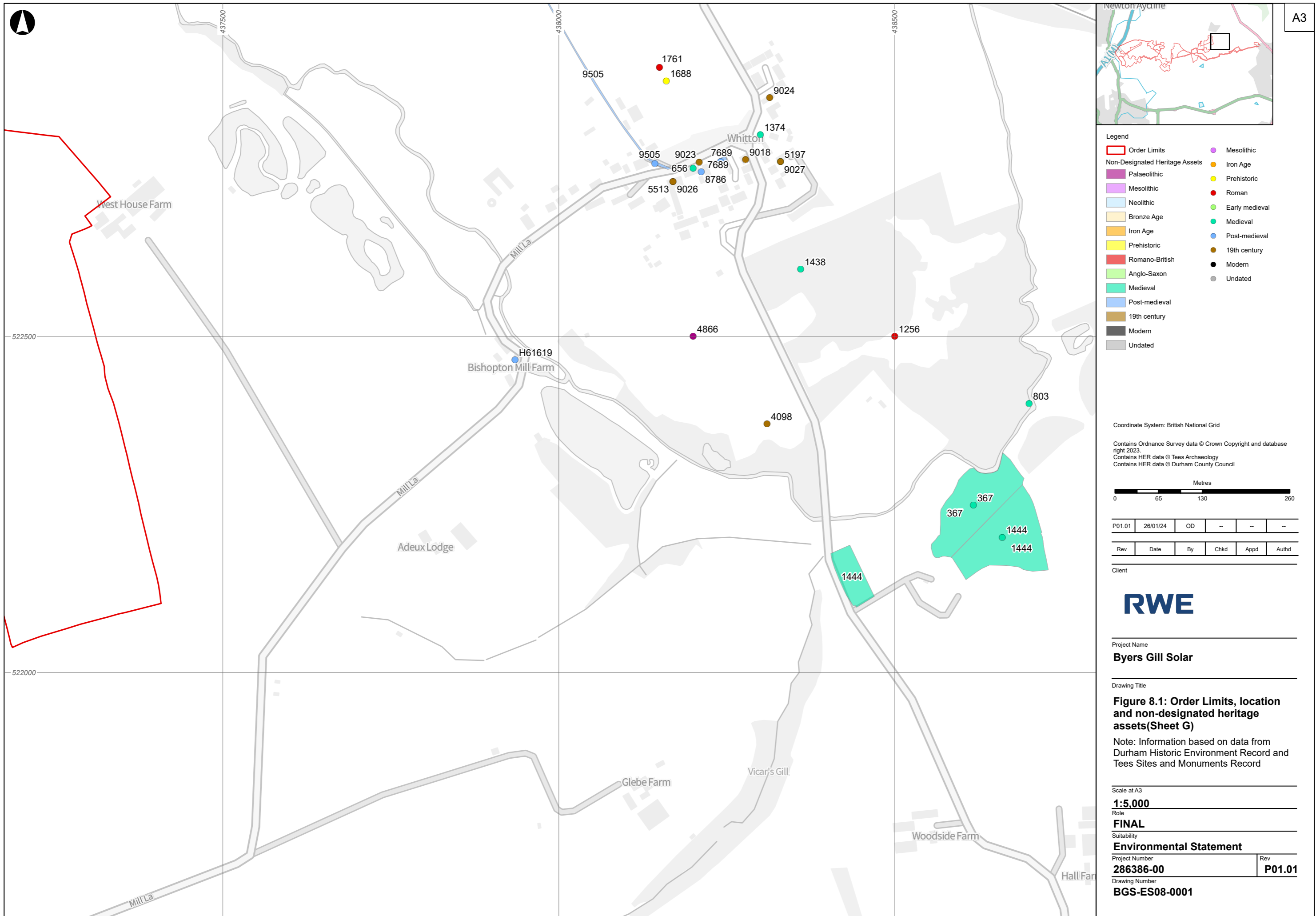
Note: Information based on data from Durham Historic Environment Record and Tees Sites and Monuments Record

Scale at A3
1:5,000

Role
FINAL

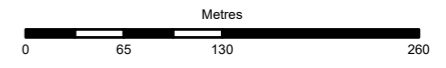
Suitability
Environmental Statement

Project Number 286386-00	Rev P01.01
Drawing Number BGS-ES08-0001	



- Legend**
- Order Limits
 - Non-Designated Heritage Assets
 - Palaeolithic
 - Mesolithic
 - Neolithic
 - Bronze Age
 - Iron Age
 - Prehistoric
 - Romano-British
 - Anglo-Saxon
 - Medieval
 - Post-medieval
 - 19th century
 - Modern
 - Undated
 - Mesolithic
 - Iron Age
 - Prehistoric
 - Roman
 - Early medieval
 - Medieval
 - Post-medieval
 - 19th century
 - Modern
 - Undated

Coordinate System: British National Grid
 Contains Ordnance Survey data © Crown Copyright and database right 2023.
 Contains HER data © Tees Archaeology
 Contains HER data © Durham County Council



P01.01	26/01/24	OD	--	--	--
Rev	Date	By	Chkd	Appd	Authd

Client



Project Name
Byers Gill Solar

Drawing Title
Figure 8.1: Order Limits, location and non-designated heritage assets(Sheet G)

Note: Information based on data from Durham Historic Environment Record and Tees Sites and Monuments Record

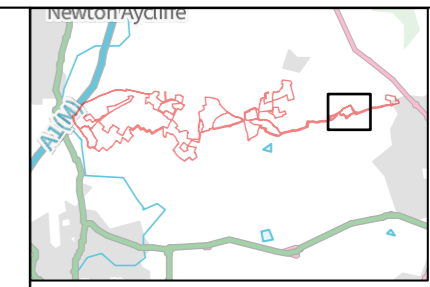
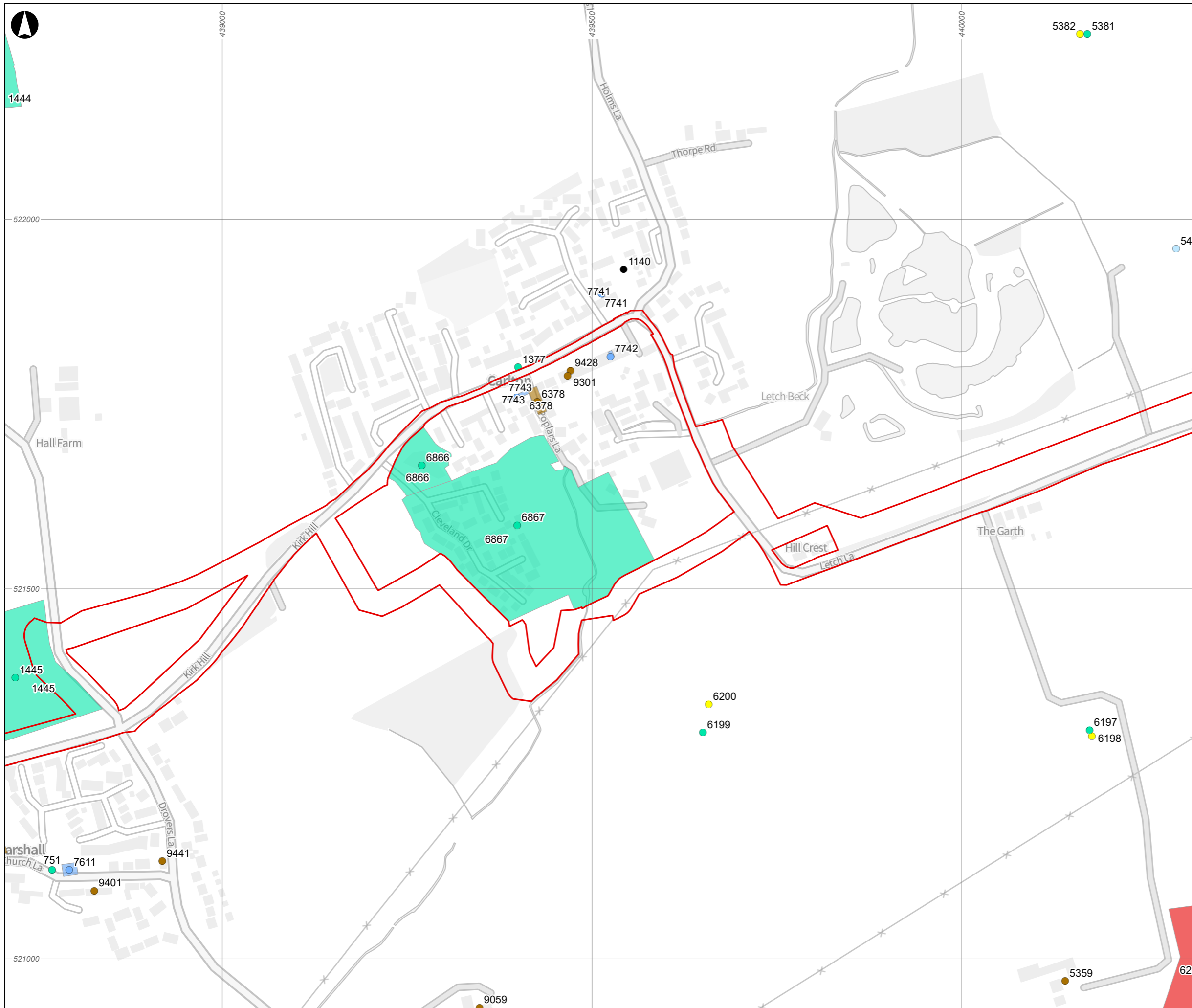
Scale at A3
1:5,000

Role
FINAL

Suitability
Environmental Statement

Project Number 286386-00	Rev P01.01
------------------------------------	----------------------

Drawing Number
BGS-ES08-0001

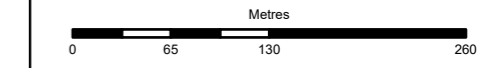


Legend

 Order Limits	● Mesolithic
 Non-Designated Heritage Assets	● Iron Age
 Palaeolithic	● Prehistoric
 Mesolithic	● Roman
 Neolithic	● Early medieval
 Bronze Age	● Medieval
 Iron Age	● Post-medieval
 Prehistoric	● 19th century
 Romano-British	● Modern
 Anglo-Saxon	● Undated
 Medieval	
 Post-medieval	
 19th century	
 Modern	
 Undated	

Coordinate System: British National Grid

Contains Ordnance Survey data © Crown Copyright and database right 2023.
 Contains HER data © Tees Archaeology
 Contains HER data © Durham County Council



P01.01	26/01/24	OD	--	--	--
Rev	Date	By	Chkd	Appd	Authd

Client



Project Name
Byers Gill Solar

Drawing Title
Figure 8.1: Order Limits, location and non-designated heritage assets(Sheet H)

Note: Information based on data from Durham Historic Environment Record and Tees Sites and Monuments Record

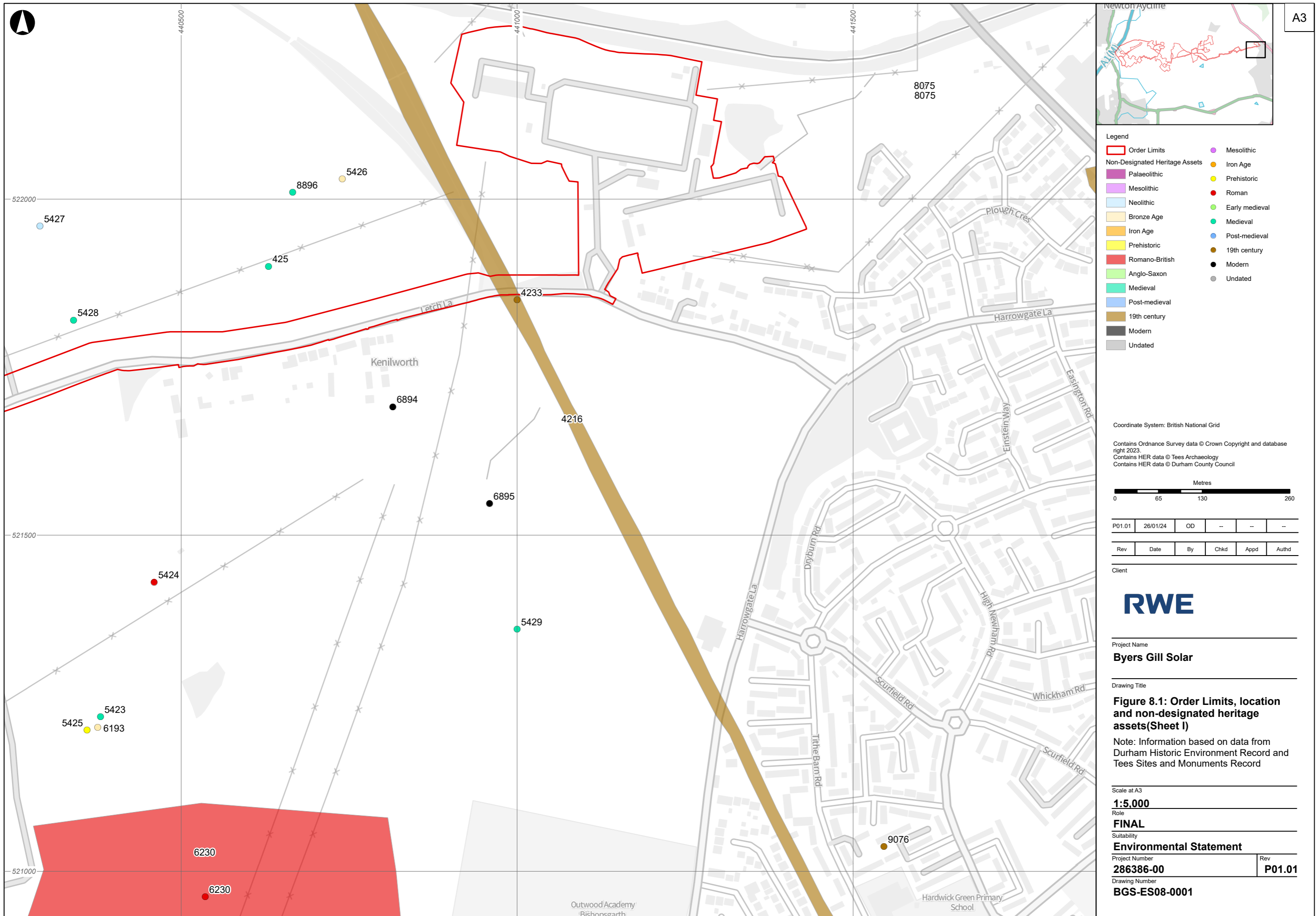
Scale at A3

1:5,000

Role
FINAL

Suitability
Environmental Statement

Project Number 286386-00	Rev P01.01
Drawing Number BGS-ES08-0001	

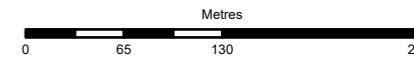


Legend

Order Limits	Mesolithic
Non-Designated Heritage Assets	Iron Age
Palaeolithic	Prehistoric
Mesolithic	Roman
Neolithic	Early medieval
Bronze Age	Medieval
Iron Age	Post-medieval
Prehistoric	19th century
Romano-British	Modern
Anglo-Saxon	Undated
Medieval	
Post-medieval	
19th century	
Modern	
Undated	

Coordinate System: British National Grid

Contains Ordnance Survey data © Crown Copyright and database right 2023.
 Contains HER data © Tees Archaeology
 Contains HER data © Durham County Council



P01.01	26/01/24	OD	--	--	--
Rev	Date	By	Chkd	Appd	Authd

Client

Project Name
Byers Gill Solar

Drawing Title
Figure 8.1: Order Limits, location and non-designated heritage assets (Sheet 1)

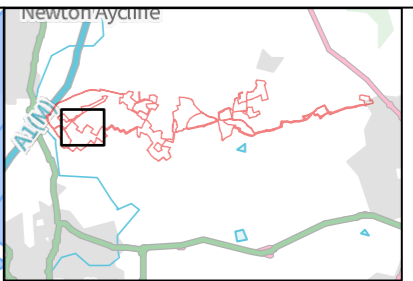
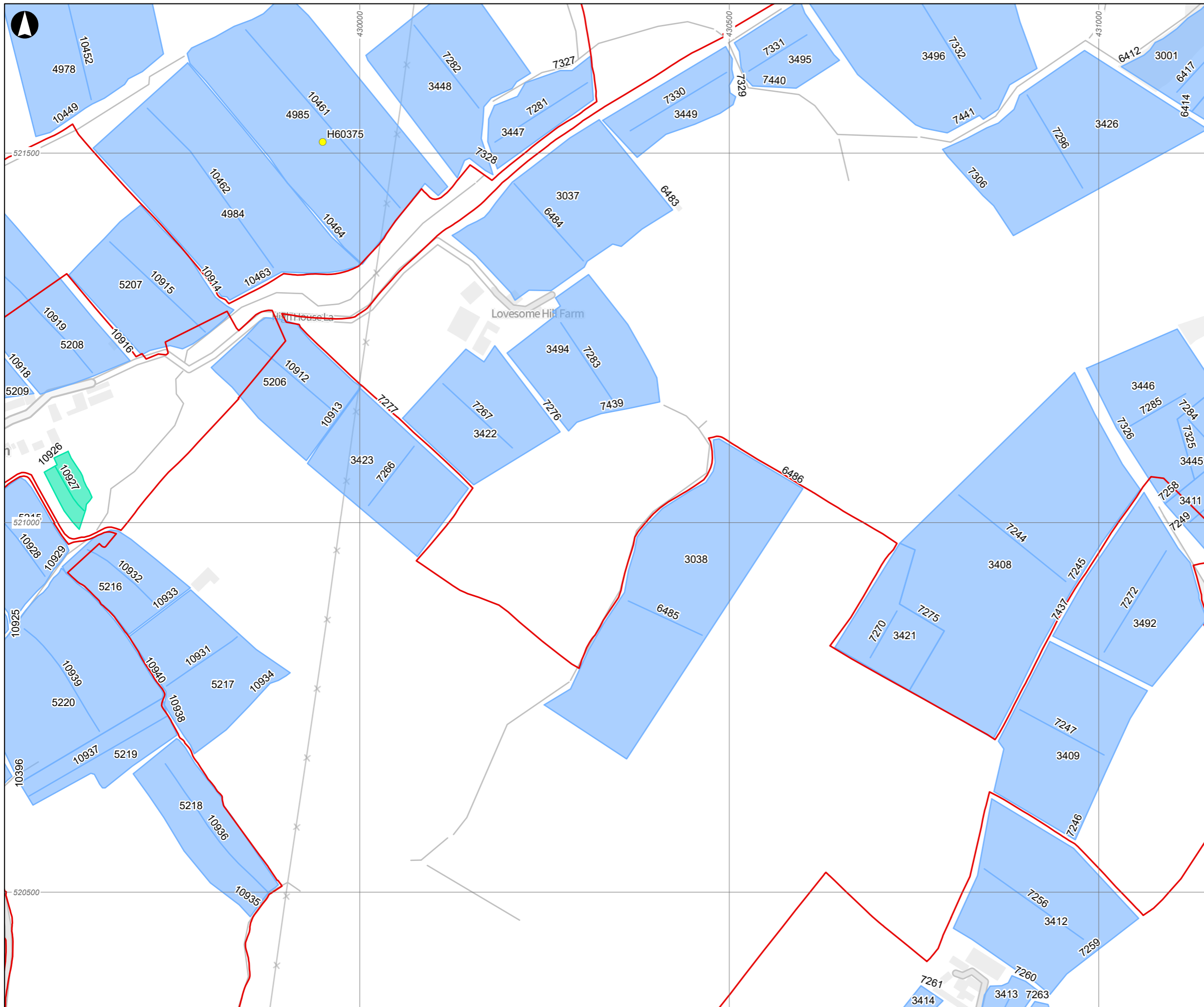
Note: Information based on data from Durham Historic Environment Record and Tees Sites and Monuments Record

Scale at A3
1:5,000

Role
FINAL

Suitability
Environmental Statement

Project Number 286386-00	Rev P01.01
Drawing Number BGS-ES08-0001	



A3

26/01/2024 08:22

- Legend**
- Order Limits
 - Non-Designated Heritage Assets
 - Palaeolithic
 - Mesolithic
 - Neolithic
 - Bronze Age
 - Iron Age
 - Prehistoric
 - Romano-British
 - Anglo-Saxon
 - Medieval
 - Post-medieval
 - 19th century
 - Modern
 - Undated
 - Mesolithic
 - Iron Age
 - Prehistoric
 - Roman
 - Early medieval
 - Medieval
 - Post-medieval
 - 19th century
 - Modern
 - Undated

Coordinate System: British National Grid

Contains Ordnance Survey data © Crown Copyright and database right 2023.
 Contains HER data © Tees Archaeology
 Contains HER data © Durham County Council

Metres

P01.01	26/01/24	OD	--	--	--
Rev	Date	By	Chkd	Appd	Authd

Client

RWE

Project Name

Byers Gill Solar

Drawing Title

Figure 8.1: Order Limits, location and non-designated heritage assets(Sheet J)

Note: Information based on data from Durham Historic Environment Record and Tees Sites and Monuments Record

Scale at A3

1:5,000

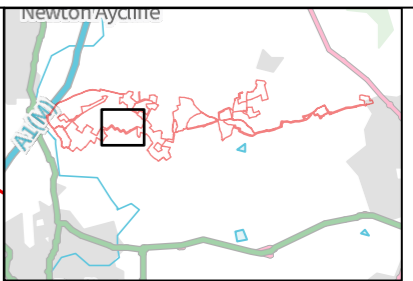
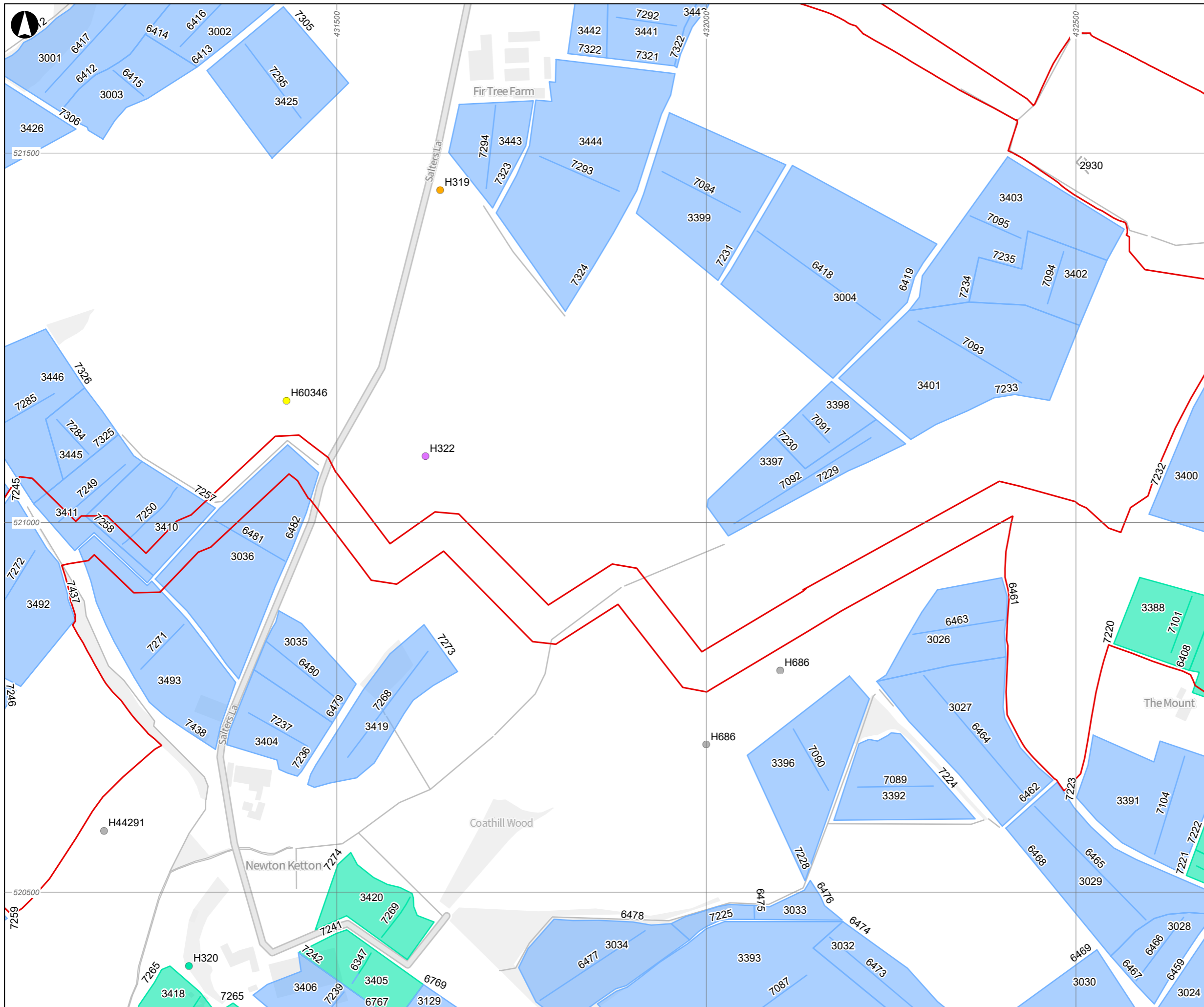
Role

FINAL

Suitability

Environmental Statement

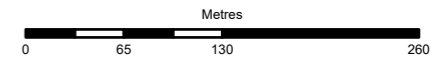
Project Number	Rev
286386-00	P01.01
Drawing Number	
BGS-ES08-0001	



A3

- Legend**
- Order Limits
 - Non-Designated Heritage Assets
 - Palaeolithic
 - Mesolithic
 - Neolithic
 - Bronze Age
 - Iron Age
 - Prehistoric
 - Romano-British
 - Anglo-Saxon
 - Medieval
 - Post-medieval
 - 19th century
 - Modern
 - Undated
 - Mesolithic
 - Iron Age
 - Prehistoric
 - Roman
 - Early medieval
 - Medieval
 - Post-medieval
 - 19th century
 - Modern
 - Undated

Coordinate System: British National Grid
 Contains Ordnance Survey data © Crown Copyright and database right 2023.
 Contains HER data © Tees Archaeology
 Contains HER data © Durham County Council



P01.01	26/01/24	OD	--	--	--
Rev	Date	By	Chkd	Appd	Authd

Client



Project Name
Byers Gill Solar

Drawing Title
Figure 8.1: Order Limits, location and non-designated heritage assets(Sheet K)

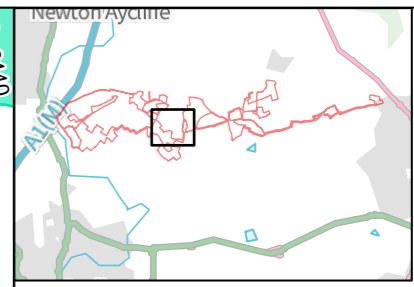
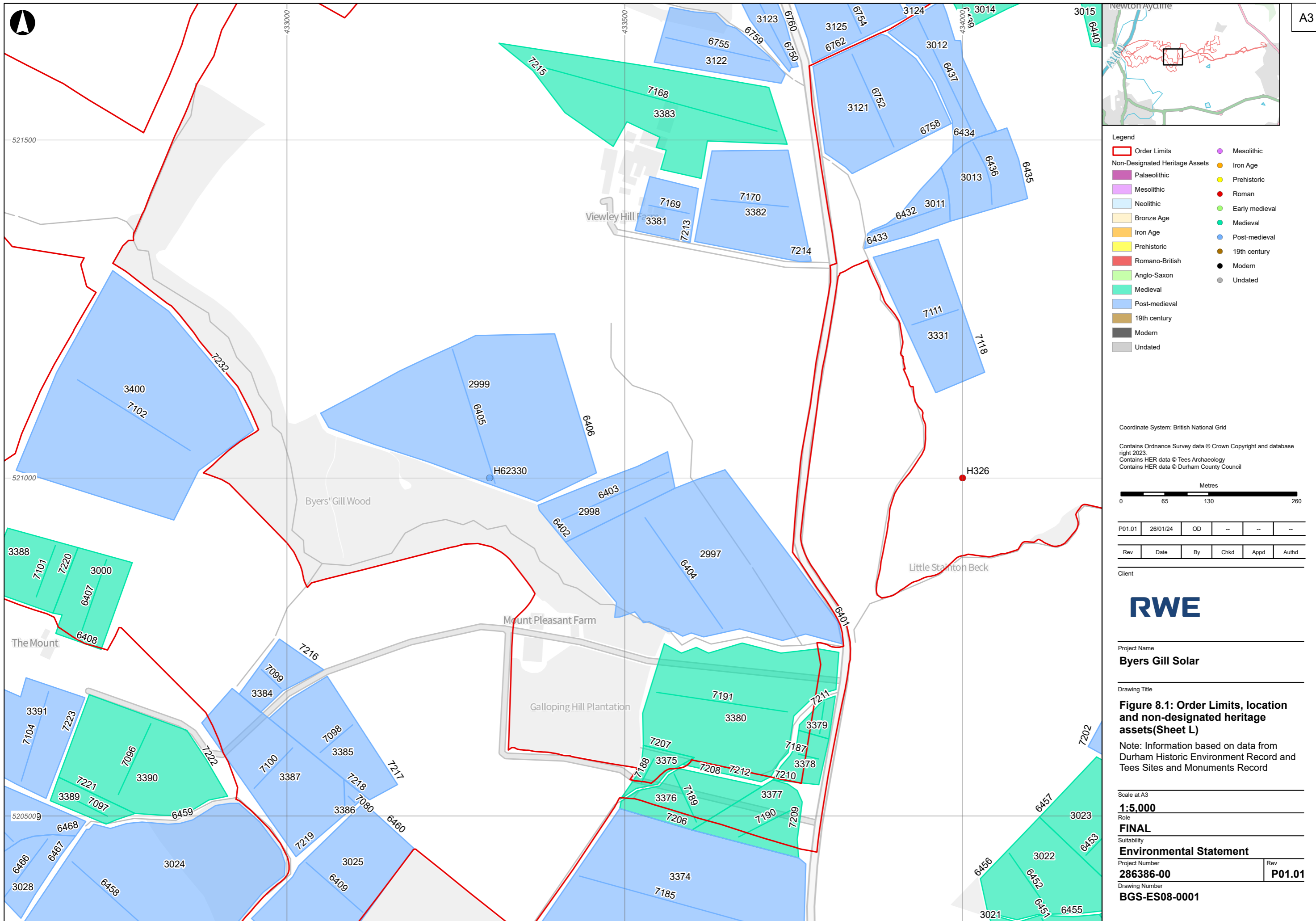
Note: Information based on data from Durham Historic Environment Record and Tees Sites and Monuments Record

Scale at A3
1:5,000

Role
FINAL

Suitability
Environmental Statement

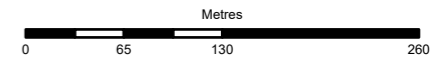
Project Number 286386-00	Rev P01.01
Drawing Number BGS-ES08-0001	



- Legend**
- Order Limits
 - Mesolithic
 - Iron Age
 - Prehistoric
 - Romano-British
 - Early medieval
 - Medieval
 - Post-medieval
 - 19th century
 - Modern
 - Undated

Coordinate System: British National Grid

Contains Ordnance Survey data © Crown Copyright and database right 2023.
 Contains HER data © Tees Archaeology
 Contains HER data © Durham County Council



P01.01	26/01/24	OD	--	--	--
Rev	Date	By	Chkd	Appd	Authd

Client

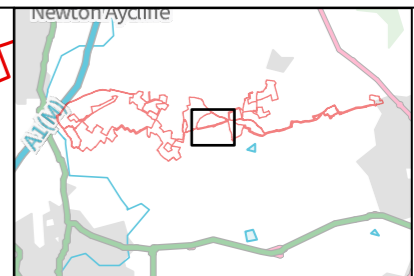
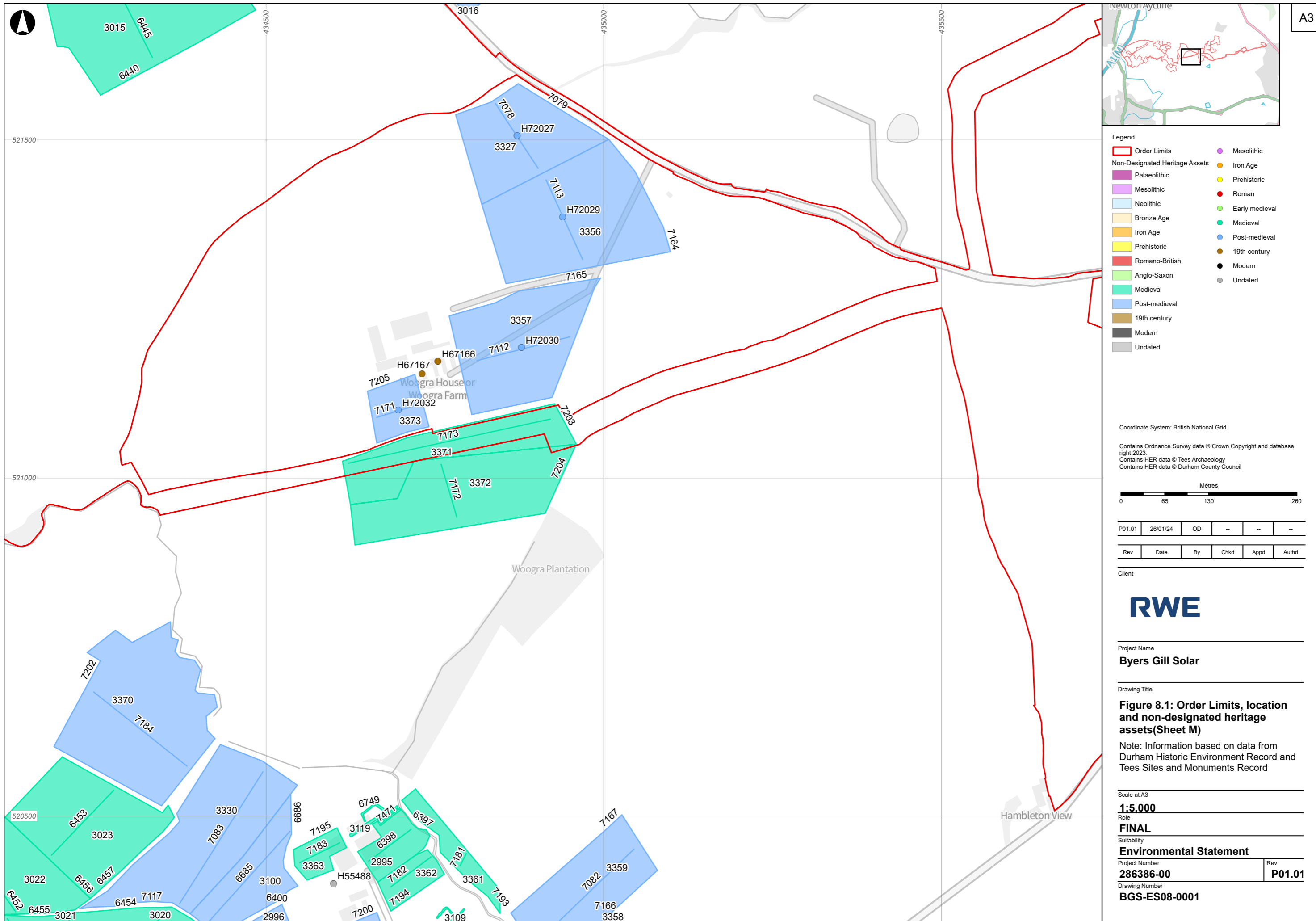


Project Name
Byers Gill Solar

Drawing Title
Figure 8.1: Order Limits, location and non-designated heritage assets(Sheet L)

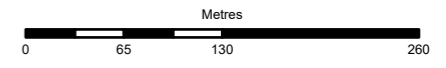
Note: Information based on data from Durham Historic Environment Record and Tees Sites and Monuments Record

Scale at A3	
1:5,000	
Role	
FINAL	
Suitability	
Environmental Statement	
Project Number	Rev
286386-00	P01.01
Drawing Number	
BGS-ES08-0001	



- Legend**
- Order Limits
 - Palaeolithic
 - Mesolithic
 - Neolithic
 - Bronze Age
 - Iron Age
 - Prehistoric
 - Romano-British
 - Anglo-Saxon
 - Medieval
 - Post-medieval
 - 19th century
 - Modern
 - Undated
 - Mesolithic
 - Iron Age
 - Prehistoric
 - Roman
 - Early medieval
 - Medieval
 - Post-medieval
 - 19th century
 - Modern
 - Undated

Coordinate System: British National Grid
 Contains Ordnance Survey data © Crown Copyright and database right 2023.
 Contains HER data © Tees Archaeology
 Contains HER data © Durham County Council



P01.01	26/01/24	OD	--	--	--
Rev	Date	By	Chkd	Appd	Authd

Client

RWE

Project Name
Byers Gill Solar

Drawing Title
Figure 8.1: Order Limits, location and non-designated heritage assets(Sheet M)

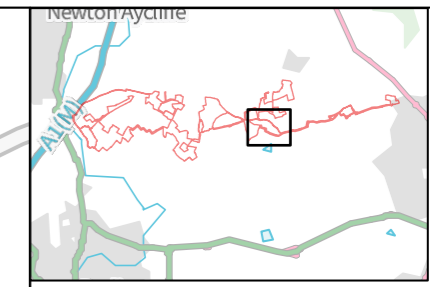
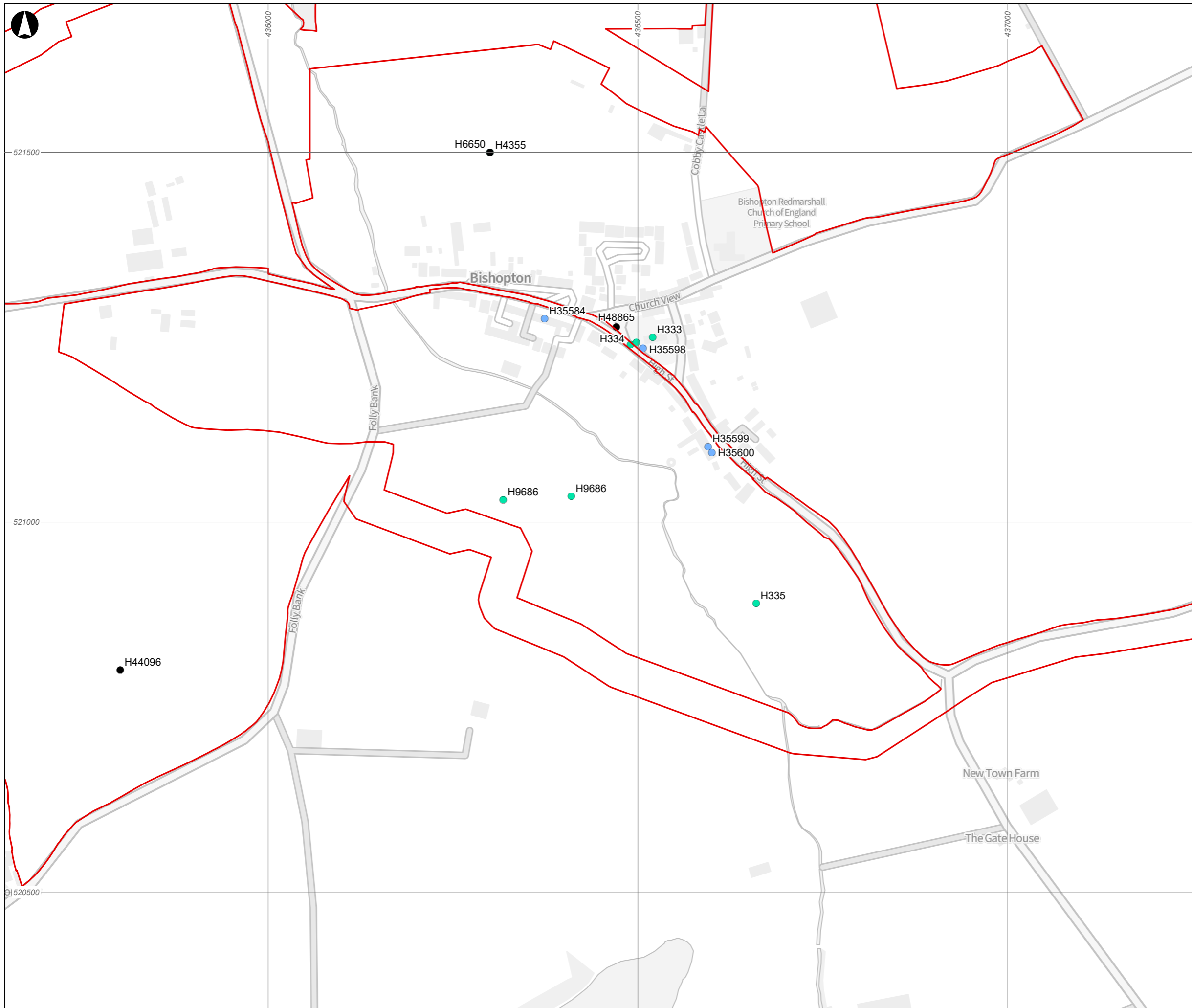
Note: Information based on data from Durham Historic Environment Record and Tees Sites and Monuments Record

Scale at A3
1:5,000

Role
FINAL

Suitability
Environmental Statement

Project Number 286386-00	Rev P01.01
Drawing Number BGS-ES08-0001	

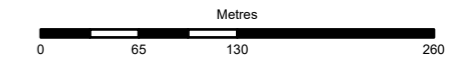


A3

26/01/2024 08:22

- Legend**
- Order Limits
 - Non-Designated Heritage Assets
 - Palaeolithic
 - Mesolithic
 - Neolithic
 - Bronze Age
 - Iron Age
 - Prehistoric
 - Romano-British
 - Anglo-Saxon
 - Medieval
 - Post-medieval
 - 19th century
 - Modern
 - Undated
 - Mesolithic
 - Iron Age
 - Prehistoric
 - Roman
 - Early medieval
 - Medieval
 - Post-medieval
 - 19th century
 - Modern
 - Undated

Coordinate System: British National Grid
 Contains Ordnance Survey data © Crown Copyright and database right 2023.
 Contains HER data © Tees Archaeology
 Contains HER data © Durham County Council



P01.01	26/01/24	OD	--	--	--
Rev	Date	By	Chkd	Appd	Authd

Client



Project Name
Byers Gill Solar

Drawing Title
Figure 8.1: Order Limits, location and non-designated heritage assets(Sheet N)

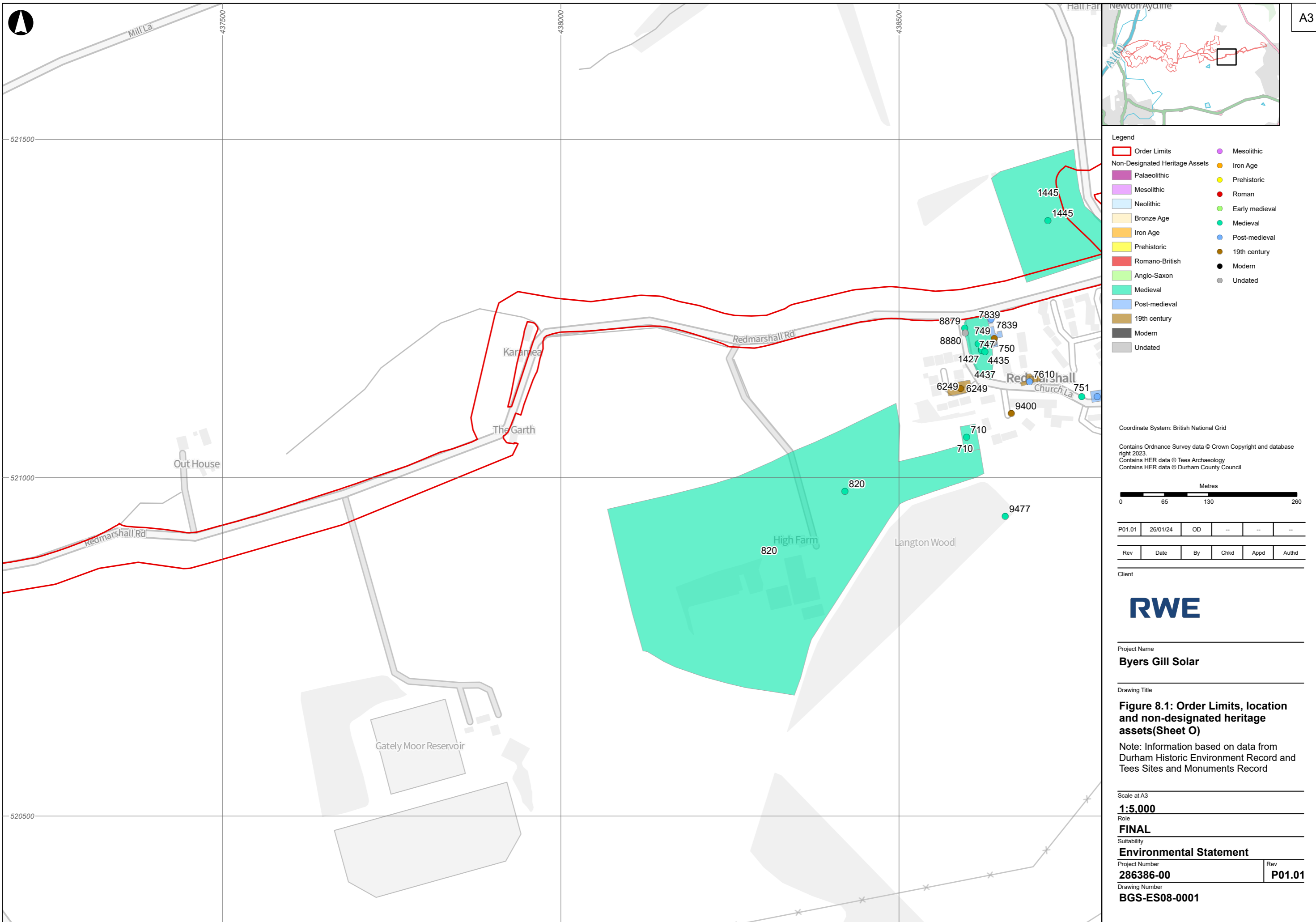
Note: Information based on data from Durham Historic Environment Record and Tees Sites and Monuments Record

Scale at A3
1:5,000

Role
FINAL

Suitability
Environmental Statement

Project Number 286386-00	Rev P01.01
Drawing Number BGS-ES08-0001	



- Legend**
- Order Limits
 - Non-Designated Heritage Assets
 - Palaeolithic
 - Mesolithic
 - Neolithic
 - Bronze Age
 - Iron Age
 - Prehistoric
 - Romano-British
 - Anglo-Saxon
 - Medieval
 - Post-medieval
 - 19th century
 - Modern
 - Undated
 - Mesolithic
 - Iron Age
 - Prehistoric
 - Roman
 - Early medieval
 - Medieval
 - Post-medieval
 - 19th century
 - Modern
 - Undated

Coordinate System: British National Grid

Contains Ordnance Survey data © Crown Copyright and database right 2023.
 Contains HER data © Tees Archaeology
 Contains HER data © Durham County Council

Metres

0 65 130 260

P01.01	26/01/24	OD	--	--	--
Rev	Date	By	Chkd	Appd	Authd

Client



Project Name
Byers Gill Solar

Drawing Title
Figure 8.1: Order Limits, location and non-designated heritage assets(Sheet O)

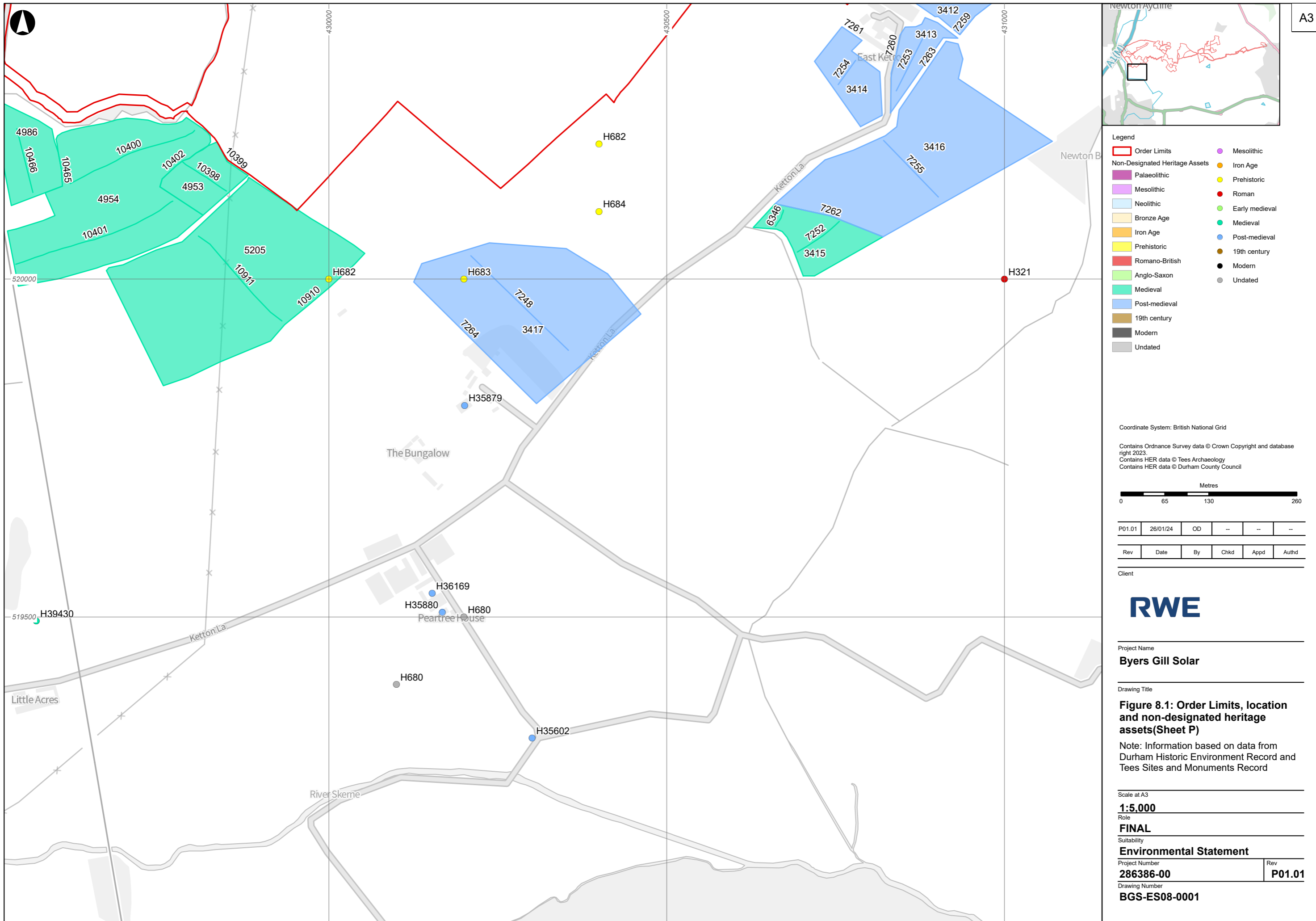
Note: Information based on data from Durham Historic Environment Record and Tees Sites and Monuments Record

Scale at A3
1:5,000

Role
FINAL

Suitability
Environmental Statement

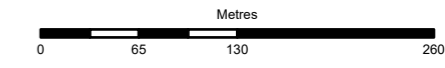
Project Number 286386-00	Rev P01.01
Drawing Number BGS-ES08-0001	



Legend

Order Limits	Mesolithic
Palaeolithic	Iron Age
Mesolithic	Prehistoric
Neolithic	Roman
Bronze Age	Early medieval
Iron Age	Medieval
Prehistoric	Post-medieval
Romano-British	19th century
Anglo-Saxon	Modern
Medieval	Undated
Post-medieval	
19th century	
Modern	
Undated	

Coordinate System: British National Grid
 Contains Ordnance Survey data © Crown Copyright and database right 2023.
 Contains HER data © Tees Archaeology
 Contains HER data © Durham County Council



P01.01	26/01/24	OD	--	--	--
Rev	Date	By	Chkd	Appd	Authd

Client



Project Name
Byers Gill Solar

Drawing Title
Figure 8.1: Order Limits, location and non-designated heritage assets(Sheet P)

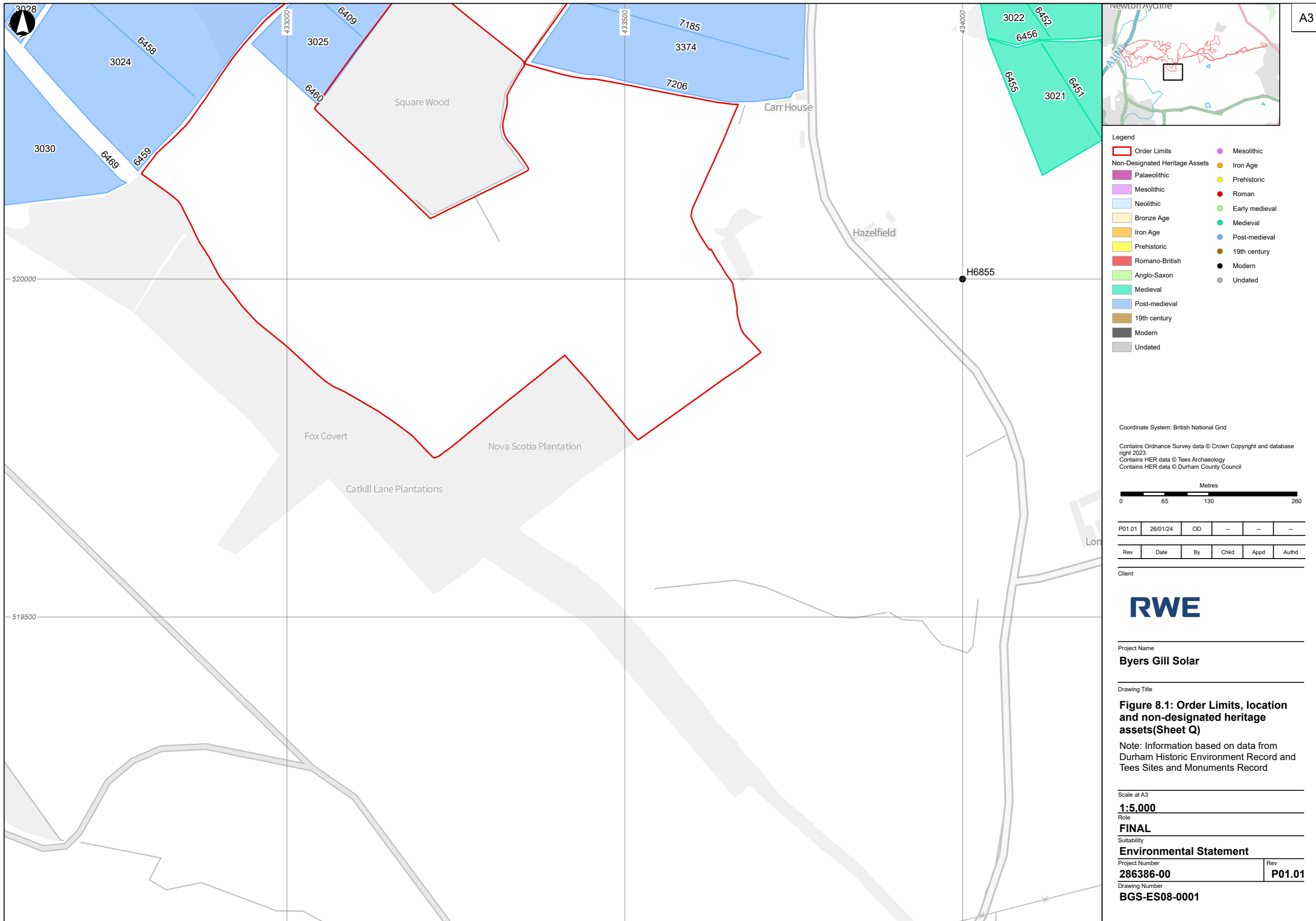
Note: Information based on data from Durham Historic Environment Record and Tees Sites and Monuments Record

Scale at A3
1:5,000

Role
FINAL

Suitability
Environmental Statement

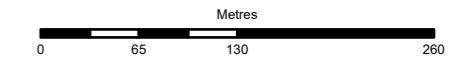
Project Number 286386-00	Rev P01.01
Drawing Number BGS-ES08-0001	



- Legend**
- Order Limits
 - Mesolithic
 - Iron Age
 - Prehistoric
 - Romano-British
 - Anglo-Saxon
 - Medieval
 - Post-medieval
 - 19th century
 - Modern
 - Undated

Coordinate System: British National Grid

Contains Ordnance Survey data © Crown Copyright and database right 2023.
 Contains HER data © Tees Archaeology
 Contains HER data © Durham County Council



P01.01	26/01/24	OD	--	--	--
Rev	Date	By	Chkd	Appd	Authd

Client



Project Name
Byers Gill Solar

Drawing Title
Figure 8.1: Order Limits, location and non-designated heritage assets(Sheet Q)

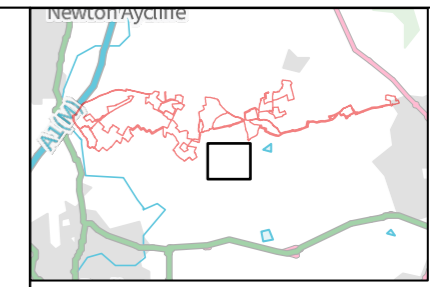
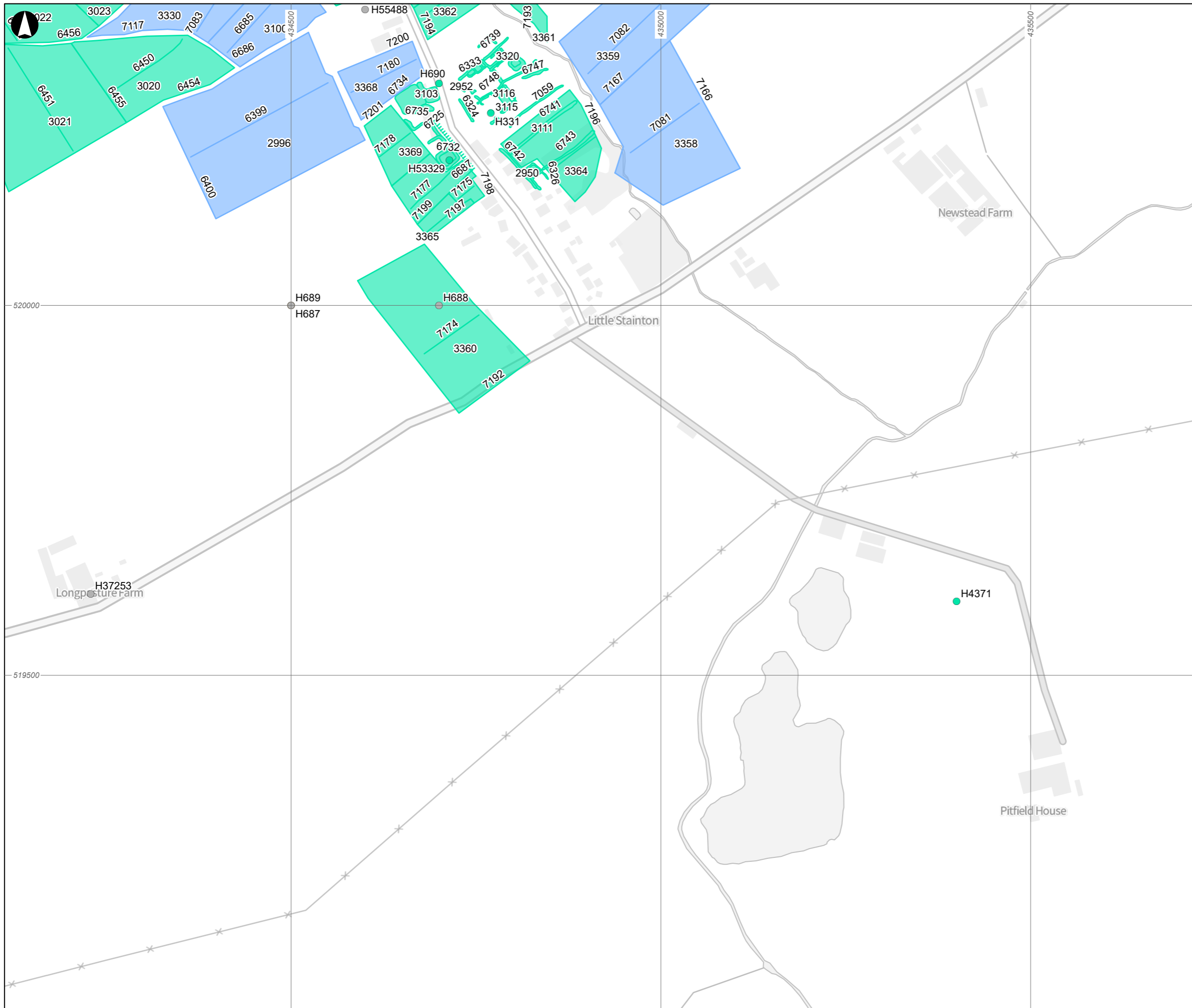
Note: Information based on data from Durham Historic Environment Record and Tees Sites and Monuments Record

Scale at A3
1:5,000

Role
FINAL

Suitability
Environmental Statement

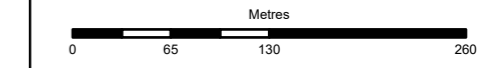
Project Number 286386-00	Rev P01.01
Drawing Number BGS-ES08-0001	



- Legend**
- Order Limits
 - Mesolithic
 - Iron Age
 - Prehistoric
 - Romano-British
 - Anglo-Saxon
 - Medieval
 - Post-medieval
 - 19th century
 - Modern
 - Undated
 - Mesolithic
 - Iron Age
 - Prehistoric
 - Roman
 - Early medieval
 - Medieval
 - Post-medieval
 - 19th century
 - Modern
 - Undated

Coordinate System: British National Grid

Contains Ordnance Survey data © Crown Copyright and database right 2023.
 Contains HER data © Tees Archaeology
 Contains HER data © Durham County Council



P01.01	26/01/24	OD	--	--	--
Rev	Date	By	Chkd	Appd	Authd

Client



Project Name
Byers Gill Solar

Drawing Title
Figure 8.1: Order Limits, location and non-designated heritage assets(Sheet R)

Note: Information based on data from Durham Historic Environment Record and Tees Sites and Monuments Record

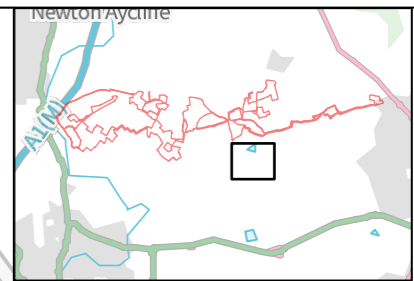
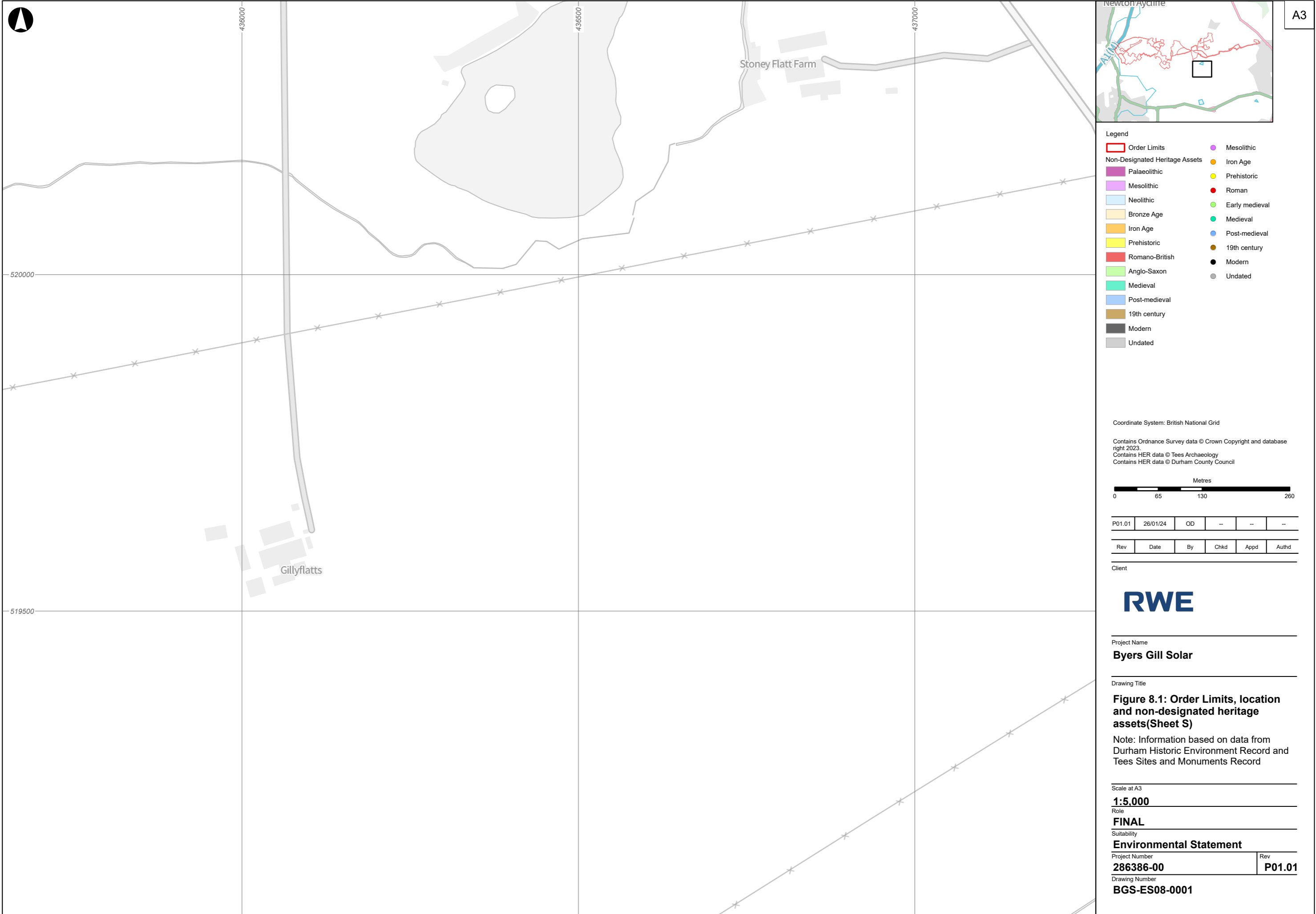
Scale at A3
1:5,000

Role
FINAL

Suitability
Environmental Statement

Project Number 286386-00	Rev P01.01
------------------------------------	----------------------

Drawing Number
BGS-ES08-0001



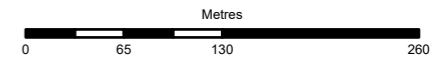
A3

26/01/2024 08:23

- Legend**
- | | |
|---------------------------------------|----------------|
| Order Limits | Mesolithic |
| Non-Designated Heritage Assets | Iron Age |
| Palaeolithic | Prehistoric |
| Mesolithic | Roman |
| Neolithic | Early medieval |
| Bronze Age | Medieval |
| Iron Age | Post-medieval |
| Prehistoric | 19th century |
| Romano-British | Modern |
| Anglo-Saxon | Undated |
| Medieval | |
| Post-medieval | |
| 19th century | |
| Modern | |
| Undated | |

Coordinate System: British National Grid

Contains Ordnance Survey data © Crown Copyright and database right 2023.
 Contains HER data © Tees Archaeology
 Contains HER data © Durham County Council



P01.01	26/01/24	OD	--	--	--
--------	----------	----	----	----	----

Rev	Date	By	Chkd	Appd	Authd

Client



Project Name

Byers Gill Solar

Drawing Title

Figure 8.1: Order Limits, location and non-designated heritage assets(Sheet S)

Note: Information based on data from Durham Historic Environment Record and Tees Sites and Monuments Record

Scale at A3

1:5,000

Role

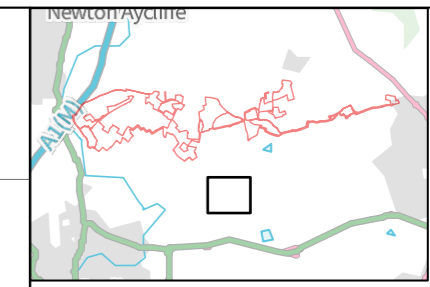
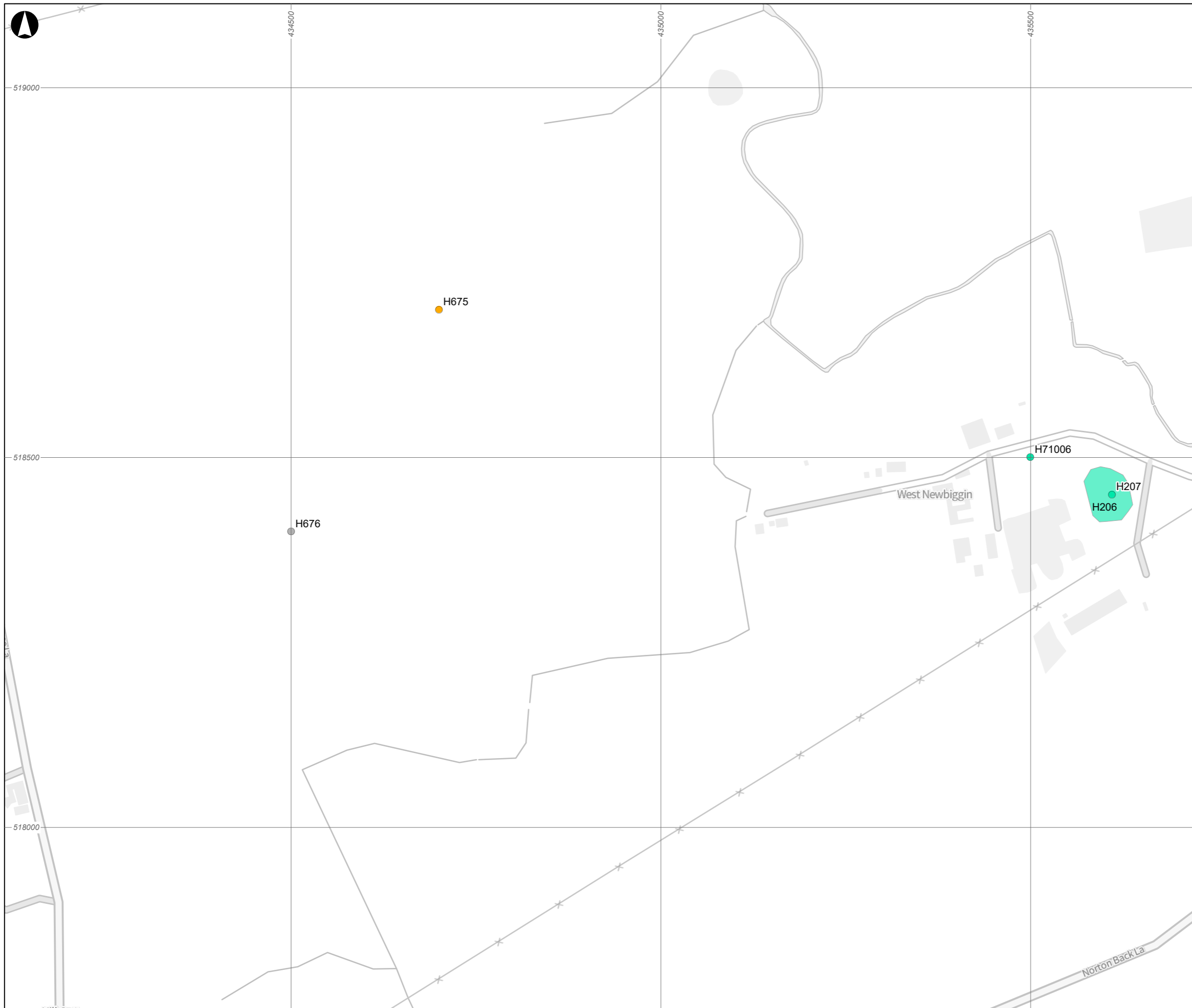
FINAL

Suitability

Environmental Statement

Project Number	Rev
286386-00	P01.01

Drawing Number
BGS-ES08-0001



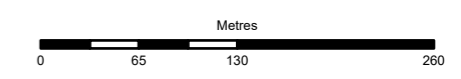
A3

26/01/2024 08:24

Legend

Order Limits	Mesolithic
Palaeolithic	Iron Age
Mesolithic	Prehistoric
Neolithic	Roman
Bronze Age	Early medieval
Iron Age	Medieval
Prehistoric	Post-medieval
Romano-British	19th century
Anglo-Saxon	Modern
Medieval	Undated
Post-medieval	
19th century	
Modern	
Undated	

Coordinate System: British National Grid
 Contains Ordnance Survey data © Crown Copyright and database right 2023.
 Contains HER data © Tees Archaeology
 Contains HER data © Durham County Council



P01.01	26/01/24	OD	--	--	--
Rev	Date	By	Chkd	Appd	Authd

Client



Project Name
Byers Gill Solar

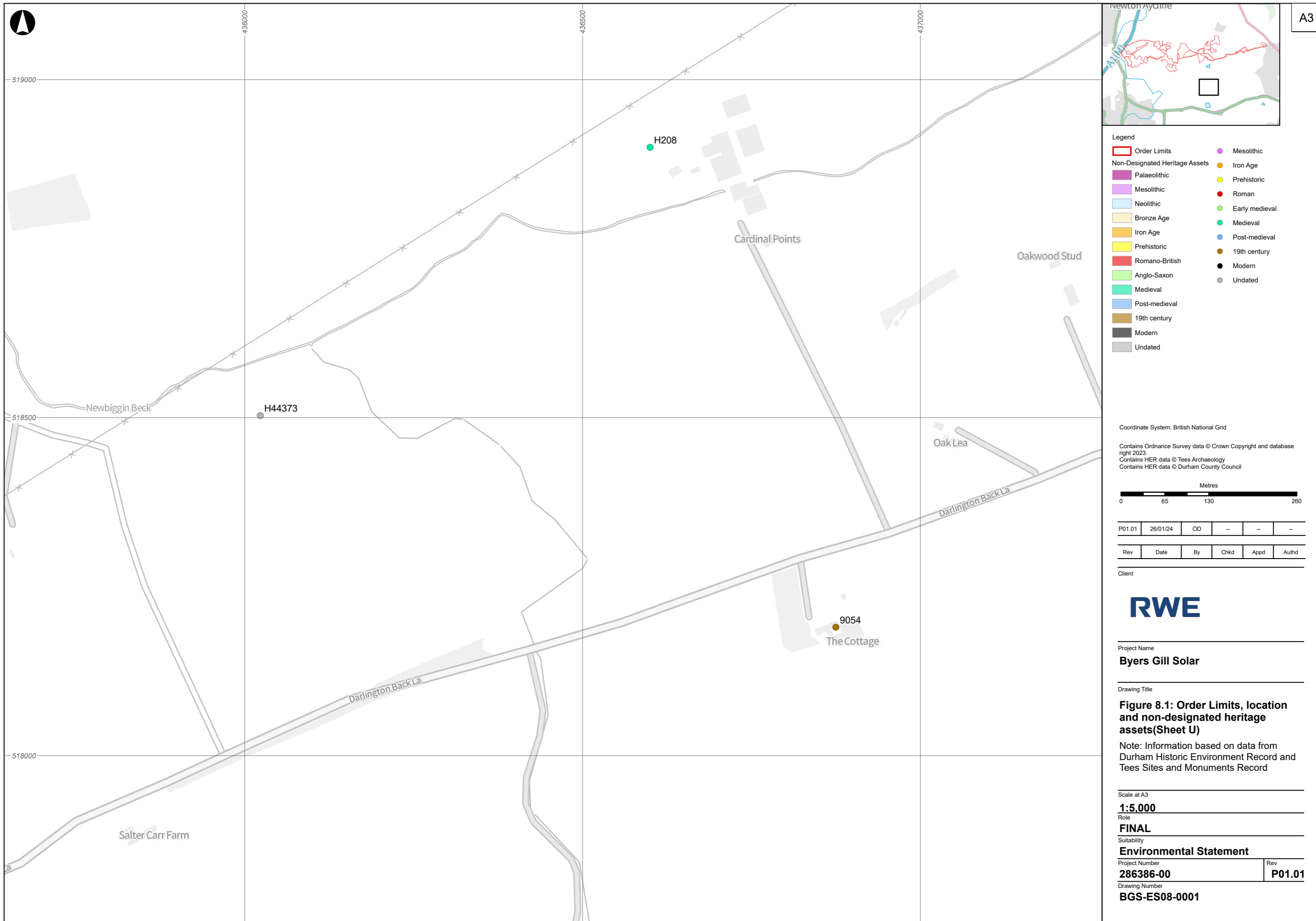
Drawing Title
Figure 8.1: Order Limits, location and non-designated heritage assets(Sheet T)

Note: Information based on data from Durham Historic Environment Record and Tees Sites and Monuments Record

Scale at A3
1:5,000

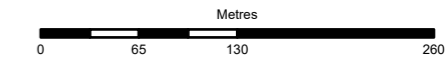
Role
FINAL

Suitability Environmental Statement	
Project Number 286386-00	Rev P01.01
Drawing Number BGS-ES08-0001	



- Legend**
- Order Limits
 - Palaeolithic
 - Mesolithic
 - Neolithic
 - Bronze Age
 - Iron Age
 - Prehistoric
 - Romano-British
 - Anglo-Saxon
 - Medieval
 - Post-medieval
 - 19th century
 - Modern
 - Undated
 - Mesolithic
 - Iron Age
 - Prehistoric
 - Roman
 - Early medieval
 - Medieval
 - Post-medieval
 - 19th century
 - Modern
 - Undated

Coordinate System: British National Grid
 Contains Ordnance Survey data © Crown Copyright and database right 2023.
 Contains HER data © Tees Archaeology
 Contains HER data © Durham County Council



P01.01	26/01/24	OD	--	--	--
Rev	Date	By	Chkd	Appd	Authd

Client



Project Name
Byers Gill Solar

Drawing Title
Figure 8.1: Order Limits, location and non-designated heritage assets(Sheet U)

Note: Information based on data from Durham Historic Environment Record and Tees Sites and Monuments Record

Scale at A3
1:5,000

Role
FINAL

Suitability
Environmental Statement

Project Number 286386-00	Rev P01.01
Drawing Number BGS-ES08-0001	